

Closure details:
 A605 Coates Road closed from a point 20m east of the junction with Roman Gardens closed for a further 100m east

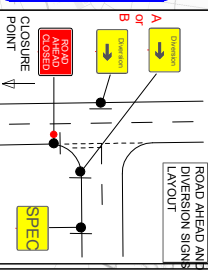
A605 Coates Road CLOSED AHEAD at Eastrea
 For Guyhln A141 follow diversion

A605 Coates Road CLOSED AHEAD at Eastrea
 For Whittlesey follow diversion

Access as far as Roman Gardens

Access as far as Minnet Paddocks

BLUE SIGNS TO BE INSTALLED WITH HI SPEED CREW AND IPV



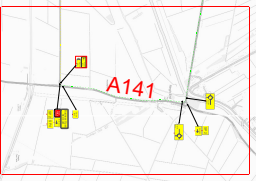
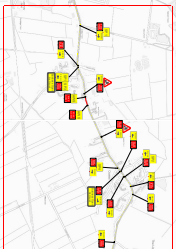
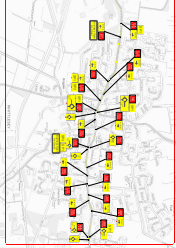
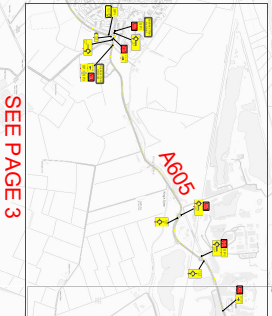
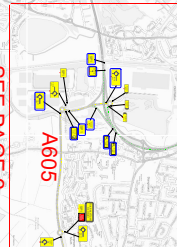
PLEASE NOTE:
 a. All Traffic Management to comply with current chapter 8 and Safety at Street Works and RoadWork's (A code of practice).
 b. All road markings and signage to conform to the Traffic Signs Regulations and General Directions 2002.
 This Drawing has been produced for the specific client and project as defined in drawing and customer details and is not intended for any other purposes.

SP1 X14 1050
 SP1 X2 1200

SP2 X4 1050

SP3 X4 1050

SP4 X3 1050



TOTAL NUMBER OF SIGNS:- 129
 Drawing checked via email by: AV

Main Diversion Route:
 A141,
 A47,
 A1139,
 and Vice Versa

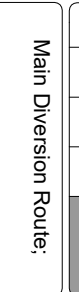
Drawn by	Revised by	Revision number
IG	-	00
Date	Date	
15/10/24	-	

Key
 Sign Diagram
 Advances Location
 Road Closure Location
 Access Only
 Diversion Route
 Sign To Be On A Frame
 Drawn/Revised

Planner: Tom Godbold
 Email: tom.godbold@tmohighways.co.uk

Drawing Details:
 TM Type: Road closure
 Location: COATES ROAD, EASTREA, PET 2BD

Customer Ref: 150092163
 Agent: David Monk



TMO Highways
 Building 1, Roy Humphrey Site
 A140, Eye, Suffolk, IP23 9AW
 Tel: 01379 676462

Customer Details:
 Review date: 01/11/24

TMO-PL-009rev20